STATE OF OHIO
Ted Strickland, Governor
DEPARTMENT OF NATURAL RESOURCES
Sean D. Logan, Director
DIVISION OF GEOLOGICAL SURVEY
Larry Wickstrom, Chief

2007 MINERAL INDUSTRIES MAP OF OHIO

Mark E. Wolfe
GIS Database Administration by Joseph G. Wells
Cartography and GIS by Donovan M. Powers

OHIO DEPARTMENT OF NATURAL RESOURCES
DIVISION OF GEOLOGICAL SURVEY
Map IM-1 2007 edition
10/2008

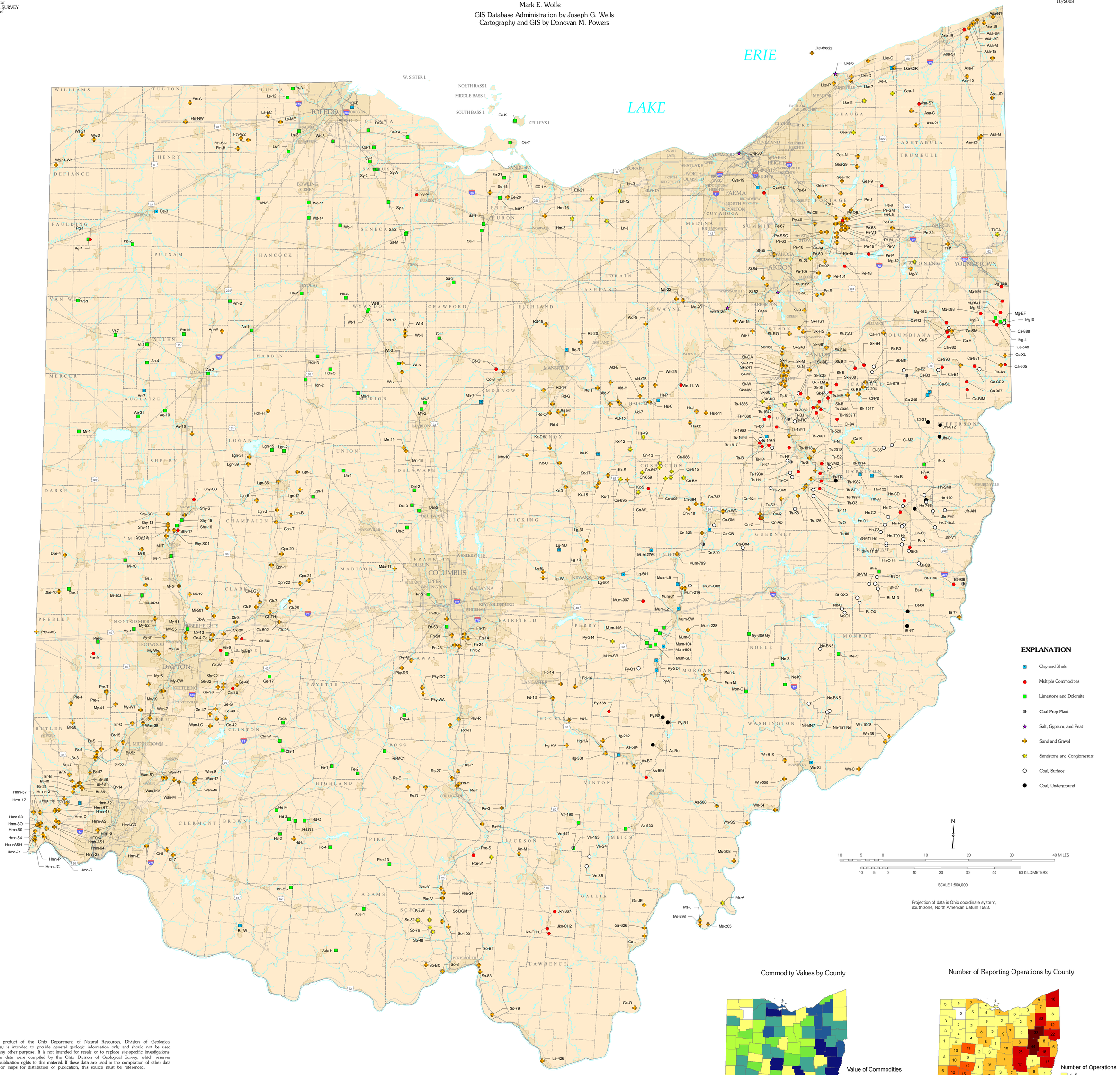

This product of the Ohio Department of Natural Resources, Division of Geological Survey is intended to provide general geologic information only and should not be used for any other purpose. It is not intended for resale or to replace site-specific investigations. These data were compiled by the Ohio Division of Geological Survey, which reserves the publication rights to this material. If these data are used in the compilation of other data sets or maps for distribution or publication, this source must be referenced.

Recommended bibliographic citation:

Wolfe, Mark E., Wells, Joseph G., Powers, Donovan M., 2008, 2007 Mineral Industries Map of Ohio: Ohio Division of Geological Survey Map IM-1 2007 edition, scale 1:500,000.

The information contained herein may be updated or edited in the future. Future releases of this material, if altered, will display a revision date. Users should check to ensure they have the latest version and reference the appropriate revision date if it is being used in other works.

Neither the Ohio Department of Natural Resources, nor any agency thereof, nor any of their employees, contractors, or subcontractors, make any warranty, express or implied, nor assume any legal liability or responsibility for the accuracy, completeness, or usefulness of this product. Any use thereof for a purpose other than for which said information or product was intended shall be solely at the risk of the user.

This map is based on operators listed in the 2007 Report on Ohio Mineral Industries and is intended for general reference. Locations are approximate and are based on permitting information at the Ohio Department of Natural Resources, Division of Mineral Resources Management. The letters and numbers opposite the symbols are the State mine numbers assigned to operators listed in the alphabetical directories of the Division of Geological Survey's Report on Ohio Mineral Industries. The operator and other information can be accessed by using the state mine number and commodity to refer to the directories of operators reporting sales or production, by county, in the Report on Ohio Mineral Industries. Operator and production information on industrial mineral operations that reported no production during the year can be accessed by searching the alphabetical directories for the State Mine number.

The interactive map is an improved tool for accessing company and production information and should be used if available.

Commodity Values by County

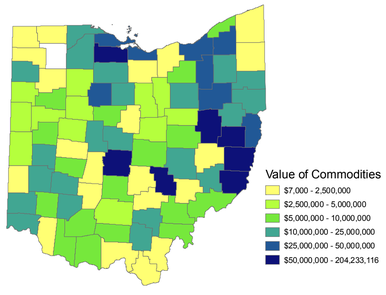

FIGURE 1: Total value of produced coal and/or industrial minerals by county.

Number of Reporting Operations by County

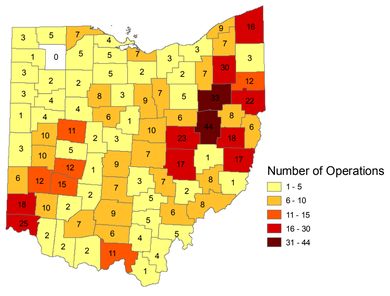

FIGURE 2: Number of active coal and/or permitted industrial mineral operations by county.